2010 Census Data for Michigan

Presentation to the Senate
Redistricting Committee
May 4, 2011

Outline

1.) Overview of data releases
2.) State level population change
3.) Regional population change
4.) Race distribution
5.) Housing and vacancy
6.) The Count Question Resolution process

Major Data Releases

1) Apportionment Counts 12/10
2) Redistricting Counts 3/11
   - Population totals
   - Race distribution
   - Population over and under age 18
   - Housing unit counts
   - Vacancy data

Major Data Releases

1)	Apportionment Counts	12/10
2)	Redistricting Counts	3/11
3)	Group Quarter Counts	4/11
4)	Local Profiles	5/11
5)	Detailed Tables	summer
6)	American Community Survey	
	2010 (population 65k+)	9/11
	2008-10 (population 20k+)	10/11
	2006-10 (all areas)	12/11

Access to Data

www.michigan.gov/census

www.census.gov

To sign up for listserv:

Send email to DargaK@michigan.gov

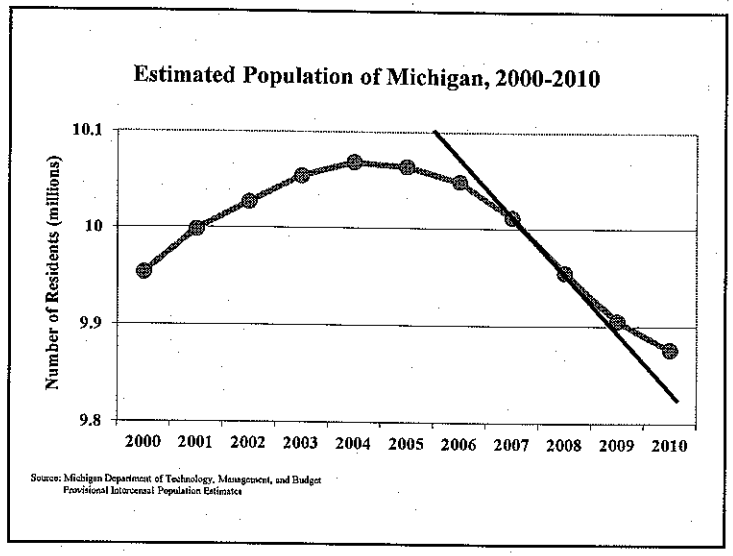

Data: Population Totals

- Michigan lost 55,000 residents from 2000 to 2010
  - Only state to lose population
  - 10th slowest rate of growth 2000-04
  - 2nd fastest rate of decline 2004-10 (behind Rhode Island)

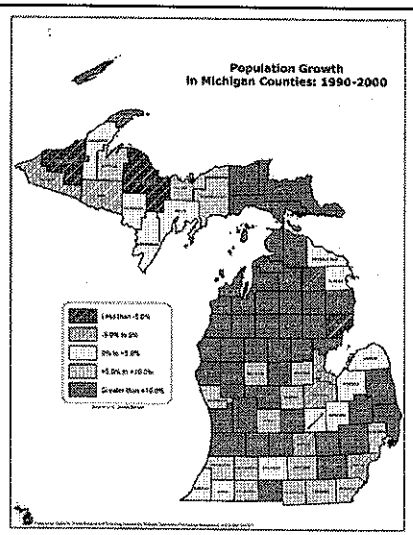

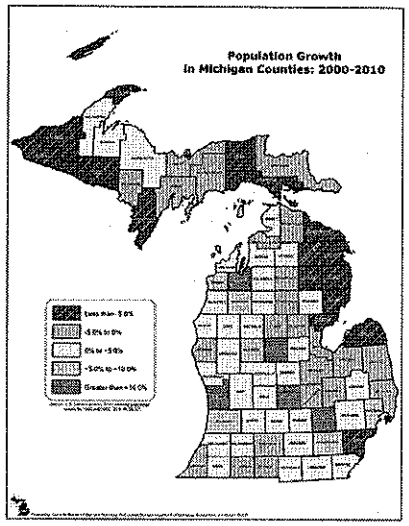

Data: Population Totals

Selected Regions:

+6.0%	West Michigan (7 counties)
+5.8%	Grand Traverse (10 counties)
+3.6%	Lansing (3 counties)
-2.0%	Upper Peninsula (15 counties)
-2.0%	East Central (14 counties)
-2.7%	Southeast Michigan (7 counties)
-3.2%	Northeast LP (8 counties)

Data: Population Totals

Some General Patterns:

- Most university counties gained population
- Large cities generally lost population while surrounding communities often gained
- Central cities generally performed slightly better than had been estimated.

Data: Race Distribution

Distribution of Michigan Population by Race and Hispanic Origin

	% of Tot.	Ch. 00-10
Total Population	**100.0%**	**- 0.6%**
Hispanic	4.4%	+34.7%
Non-Hispanic White Alone	76.6%	- 3.0%
Non-Hispanic Black Alone	14.0%	- 1.3%
Non-Hispanic Native American Alone	0.6%	+2.3%
Non-Hispanic Asian/Pacific Alone	2.4%	+34.5%
Non-Hispanic Multiracial	1.9%	+16.5%

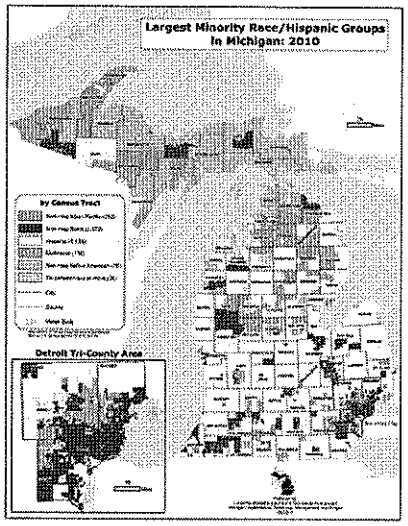

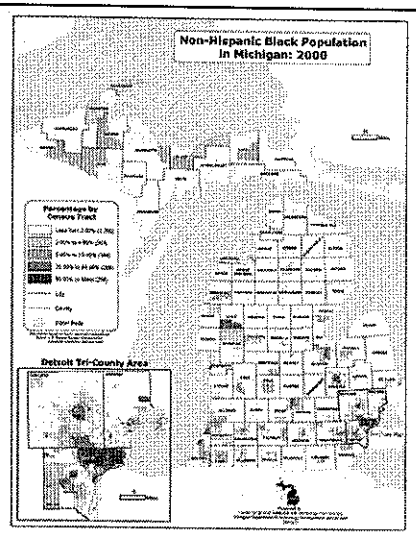

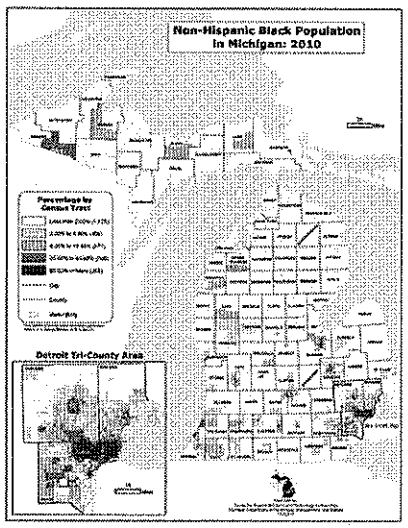

How Many People Live in Manistee County?

	2000	2010	Change
Population:	24,500	24,733	+ 1.0%
Vacancy Rate:	30.9%	34.3%	



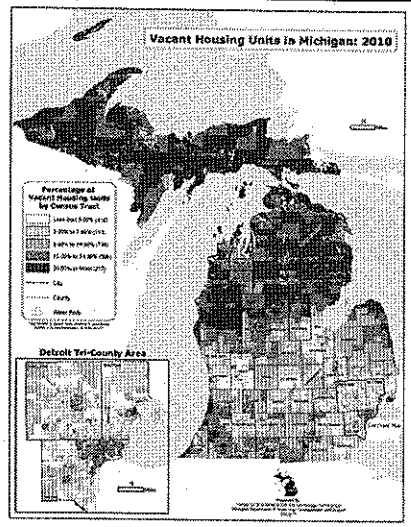

Data: Housing and Vacancy

Selected Vacancy Statistics:

- Lowest: Westphalia 2.5%
- Highest: Mackinac Island 76%
- Statewide: up from 10.6% to 14.6%
- Cities: up from 6.7% to 12.2%
- Detroit: up from 10.3% to 22.8%
- 95% of cities and villages had higher vacancy in 2010 than in 2000

Data: Housing and Vacancy

Change from 2000 to 2010:

Population:	- 0.6%
Occupied Units:	+ 2.3%
Housing Units:	+ 7.0%
Vacant Units:	+47.1%

Count Question Resolution

Time Frame:

- Issues can be submitted: June 2011 – June 2013
- Issues should be resolved by end of 2013.

Impact:

Changes WILL:

- be official census counts
- affect federal funding and program eligibility
- affect state revenue sharing
- be reflected in annual population estimates
- be suitable for all official purposes
- be published in an "Errata" document

Count Question Resolution

Impact:

Changes WILL NOT:

- affect redistricting files or any other census products published online or by other means (aside from Errata document)
- be available by age, race, sex, or other characteristics

Count Question Resolution

Types of Correctible Error:

- Boundary errors
- Geocoding errors (living quarters assigned to wrong block)
- Processing errors

  Corrections will "add or delete specific living quarters and people associated with them, identified during the census process but erroneously [considered] as duplicates or excluded due to processing errors."

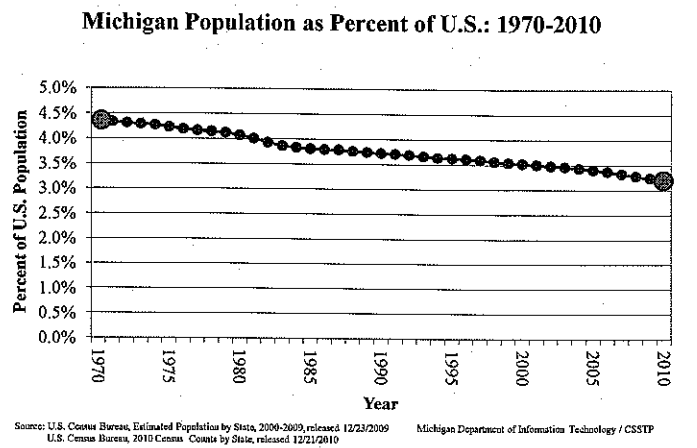

Michigan Population as Percent of U.S.: 1970-2010

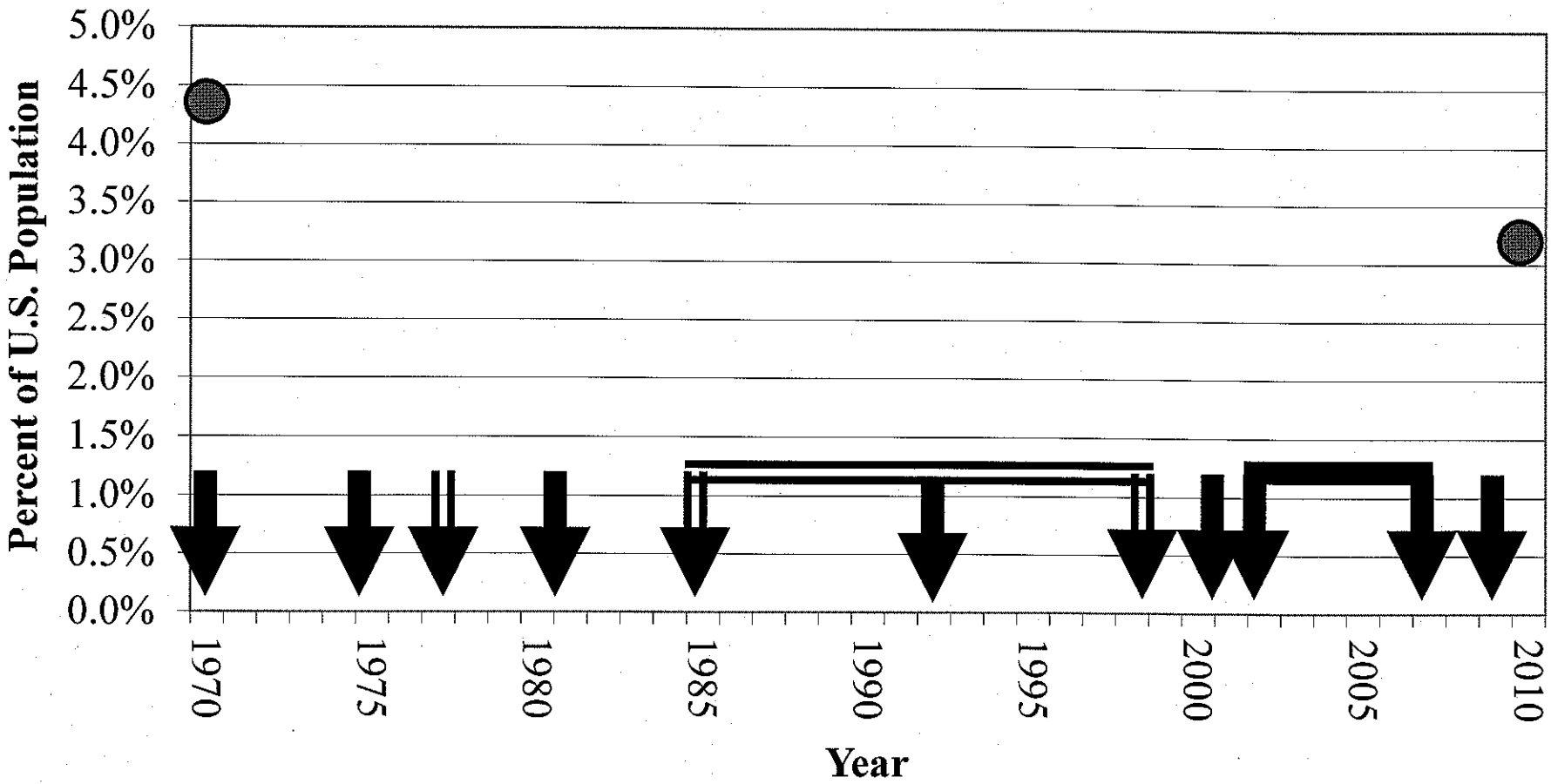

Source: U.S. Census Bureau, Estimated Population by State, 2000-2009, released 12/23/2009
U.S. Census Bureau, 2010 Census Counts by State, released 12/21/2010

Michigan Department of Information Technology / CSSTP